











the City of Mississauga


Project Area Map


-  Exchange District Condominiums
-  Exchange District Area
-  Square One Shopping Centre
-  LRT Station
-  LRT Line
-  Future Density
-  Current & Future Parks and Public Space
-  Existing Development





 **University of Toronto**
home to the University's Mississauga Campus

 **Home to 70+**
Fortune 500 companies

 **519,000**
new jobs to be created by 2031

 **\$104,278**
average household income

 **\$683,819**
average resale price in 2018

 **\$2,200**
average rent in 2018

Future density is artist's rendition and concept and is subject to change without notice.